

三天两夜台湾旅游计划

名字：刘老师

日期：二零一九年四月十一日

第一天行程

行程: 搭飞机(休士顿-->台北)-->搭捷运到台北北投站

The screenshot displays a transit planning application interface. On the left, a sidebar shows the route details for a journey from "No. 9, Hangzhan S Rd, Dayuan District" to "Spring City Resort Taiwan, Taipei City, E". The route is highlighted in blue on a map of the Taipei area, showing connections between the Tamsui-Xinyi Line and the Beitou Line. The application lists four possible departure times from Dayuan District, all starting at 5:10 AM and ending at 7:29 AM, 7:18 AM, 7:43 AM, and 7:33 AM respectively. Each route involves a walk to a bus stop, a bus ride (1819, 230, or S25), and a train ride on the Tamsui-Xinyi Line. A "SCHEDULE EXPLORER" button is visible at the bottom of the sidebar. The map on the right shows the geographical context, including major roads, parks, and landmarks like Beitou Station and Spring City Resort.

Route Details:

- Route 1:** 5:10 AM—7:29 AM, 2 h 19 min. Walk > Bus 1819 > Tamsui-Xinyi Line > Bus 230 > Walk.
- Route 2:** 5:10 AM—7:18 AM, 2 h 8 min. Walk > Bus 1819 > Tamsui-Xinyi Line > Xinbeitou Line > Walk.
- Route 3:** 5:10 AM—7:43 AM, 2 h 33 min. Walk > Bus 1819 > Tamsui-Xinyi Line > Bus S25 > Walk.
- Route 4:** 5:10 AM—7:33 AM, 2 h 23 min. Walk > Bus 1819 > Tamsui-Xinyi Line > Bus S22 > Walk.

Map Labels: No. 9, Hangzhan South Road, Dayuan District; Taiwan Taoyuan International Airport; Beitou Station; Spring City Resort; Beitou District; Beitou Park; Shilin District; Wugu District; Luzhou District; Xipuzhuang District; Wanhua District; Yonghe District; Zhonghe District; Shulin District; Tuoheng District; Chung Yuan Night Market; Sanmin Sports Park; Hutoushan Park; Guishan District; Taoyuan Arts Center; Shihnsang Museum of Archaeology; Bali District; Bali Old Street; Tamsui District; Zhuzihu; National Sun Yat-sen Memorial Hall; Lovel's Bridge; Song Dist; Xindian District; Hongludi Nanshan Fude Temple; Zhongzheng District; Song Dist; Civic Blvd; Taoyuan City; New Taipei City; Taipei.

Map Data: Map data ©2019 Google, United States, Terms, Send feedback, 2 m.

System Bar: Windows logo, Type here to search, 3:41 PM, 4/1/2019.

第二天行程

搭机场捷运到北投 2小时30分-->春天酒店check in-->北投散步-->士林夜市

台北捷运

<https://guidetotaipei.com/article/taipei-mrt-rapid-transit-subway-%E5%8F%B0%E5%8C%97%E6%8D%B7%E9%81%8B>

北投观光

<https://migrationology.com/day-trip-beitou-hot-springs-taipei/>

春天酒店

<https://www.springresort.com.tw/en/>

士林夜市

https://www.tripadvisor.com/Attraction_Review-g13806879-d1367969-Reviews-Shilin_Nightmarket-Shilin_Taipei.html

北投图书馆

https://www.yelp.com/biz_photos/%E5%8F%B0%E5%8C%97%E5%B8%82%E7%AB%8B%E5%9C%96%E6%9B%B8%E9%A4%A8%E5%8C%97%E6%8A%95%E5%88%86%E9%A4%A8-%E5%8C%97%E6%8A%95%E5%8D%80

第三天行程

行程: 搭飞机(台北--休士顿)

Spring City Resort, No. 18號, Youya Rd
Taoyuan Airport 1st Terminal, Dayuan D

Send directions to your phone

8:20 AM–10:09 AM 1 h 49 min
1841 // 1841A // 1842 // 1842A
8:36 AM from Beitou Park
NT\$138.00 18 min

8:20 AM–10:25 AM 2 h 5 min
Dayuan District 大園區

8:33 AM–10:25 AM 1 h 52 min
Xinbeitou Line // Tamsui-Xinyi Line // Jichang Line

8:18 AM–10:31 AM 2 h 13 min
Xinbeitou Line // Tamsui-Xinyi Line // 1819

1 h 49 min
every 15 min

1 h 52 min
every 15 min

2 h 13 min
every 10 min

2 h 5 min
every 30 min

Map data ©2019 Google, United States, Terms, Send feedback 2 mi

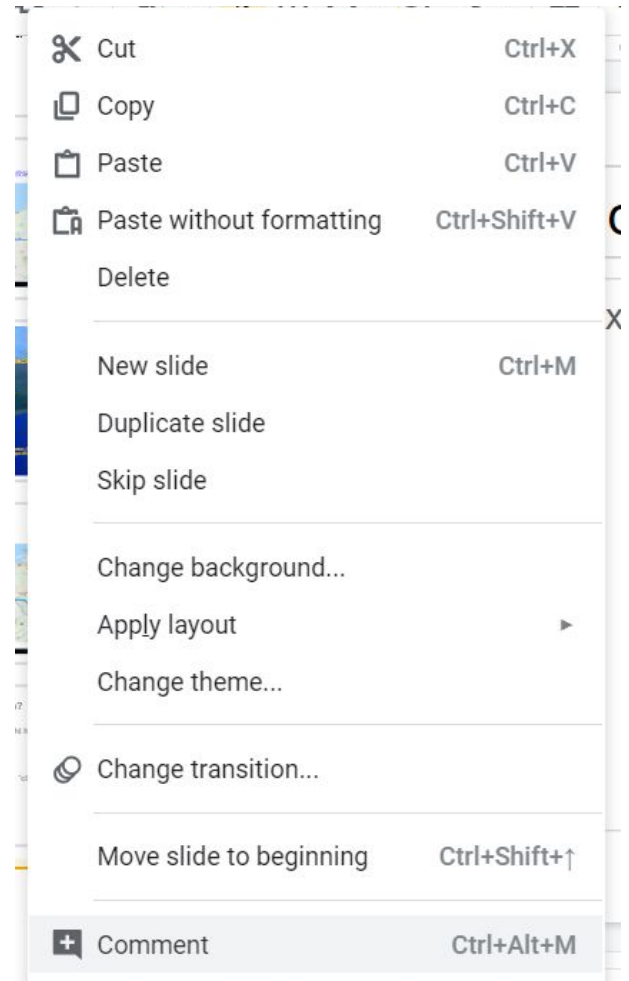
Windows taskbar: Type here to search, 7:20 PM, 4/1/2019

荧幕拍照 screenshot

1. Left hand press “fn” (function), right hand press “prt sc” (print screen) at the same time
2. Open Google slide, left hand press “ctrl”(control), right hand press “v”

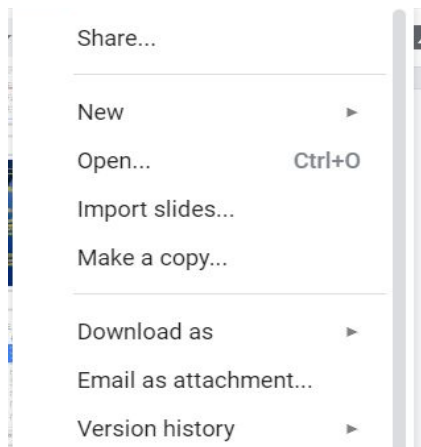
改背景 change background

Click right side of the mouse and it'll show you all the functions. Choose "change background" and you can upload photos to be your background.

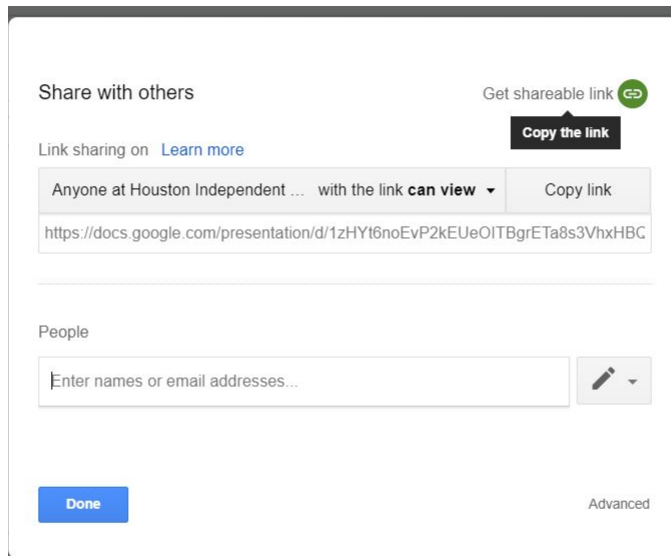


分享 share

1.



2.



3. Copy link and share it to Google Classroom(Classroom code: nw732o4)

Send your Google slide to me, enter email: TingHsuan.Liu@houstonisd.org